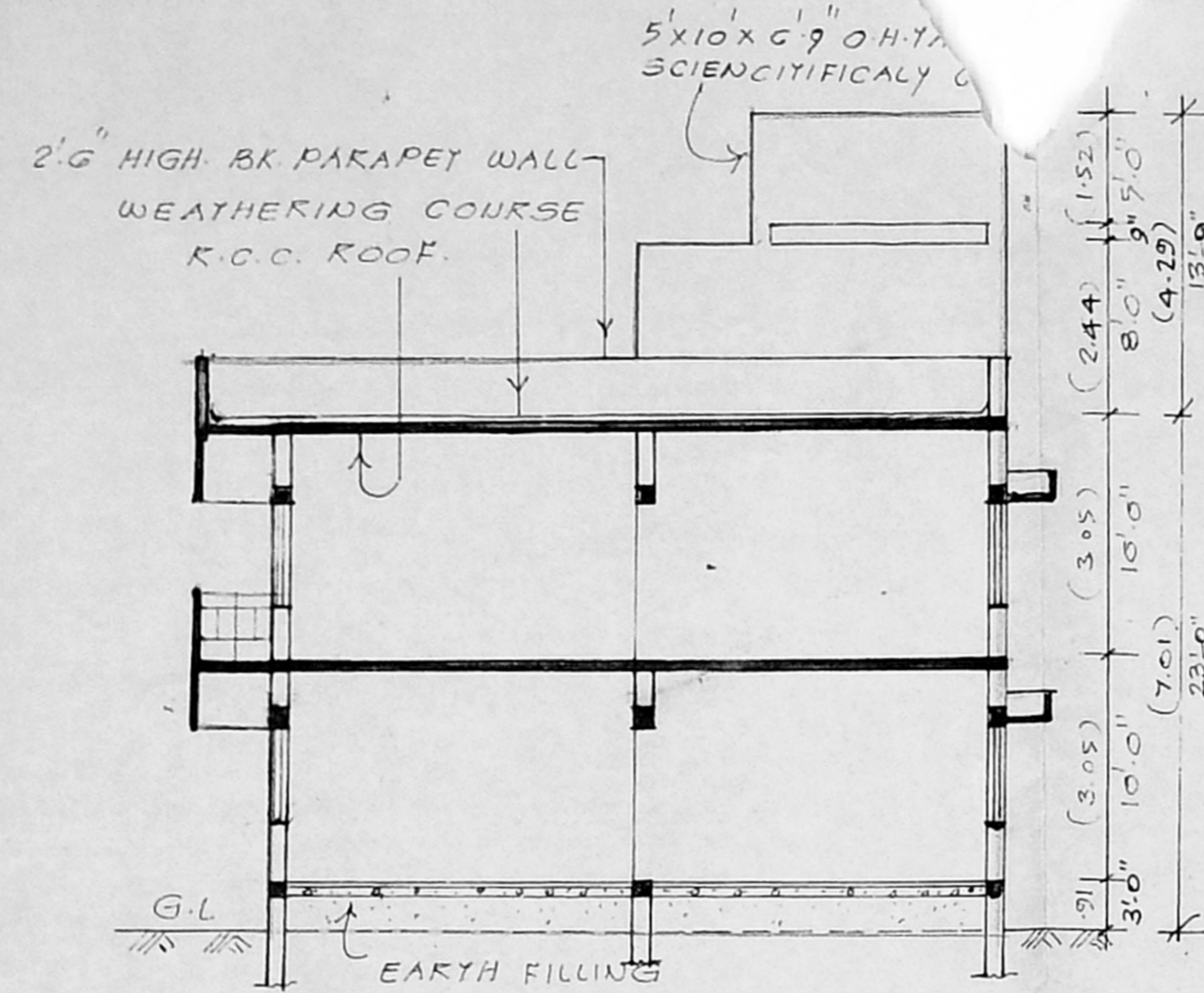
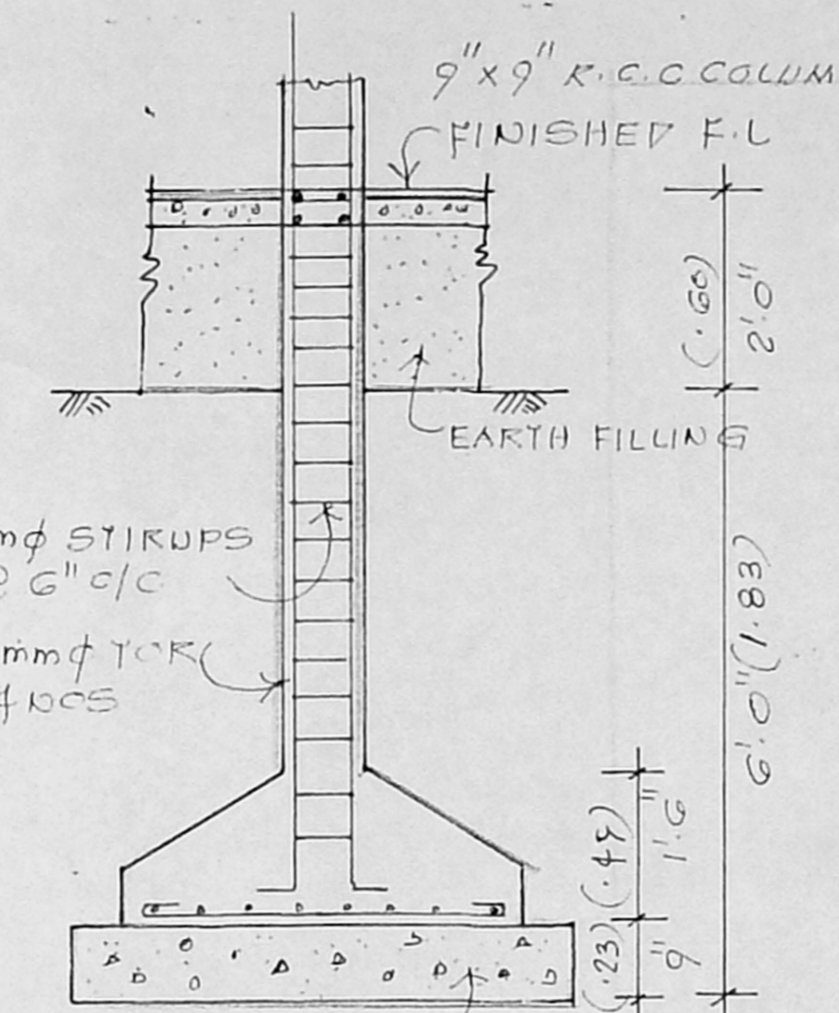


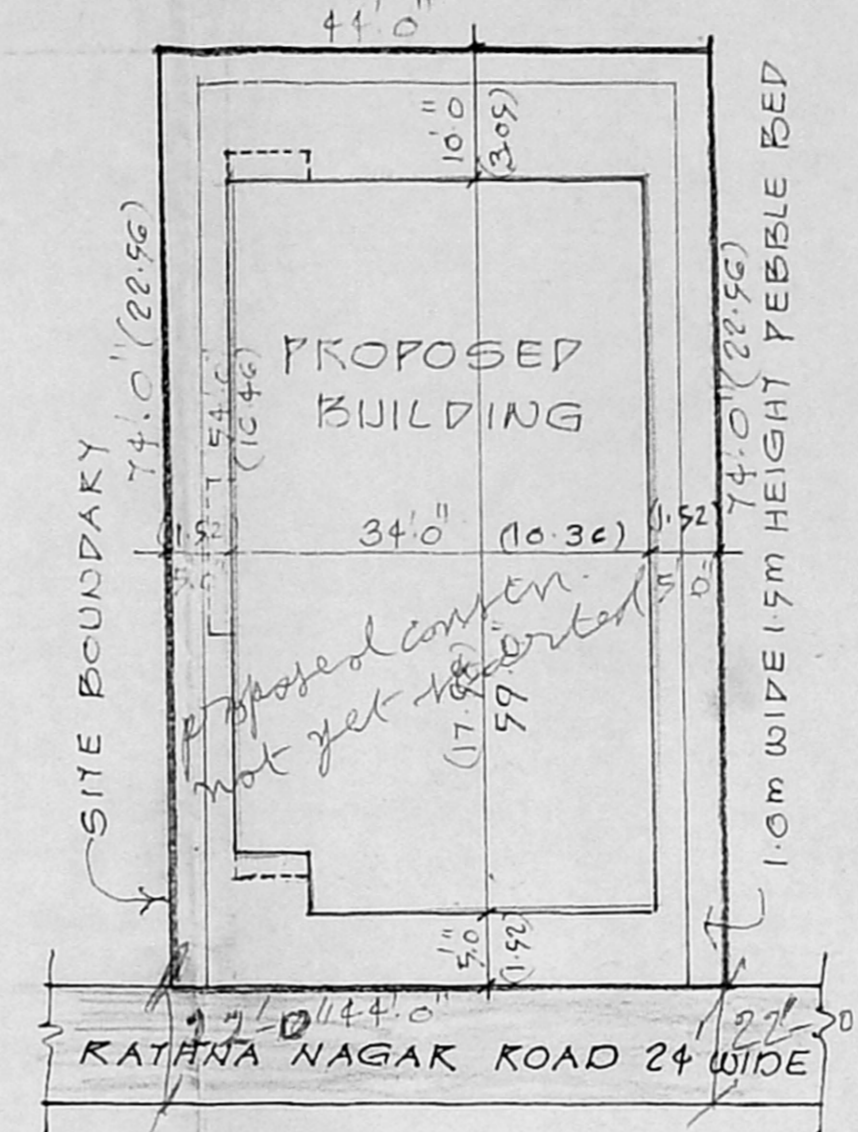
FRONT ELEVATION



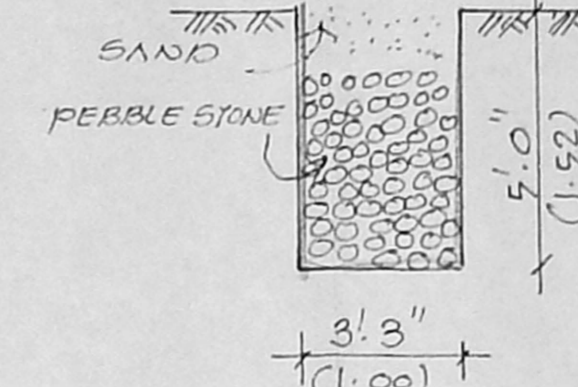
SECTION ON "XY"



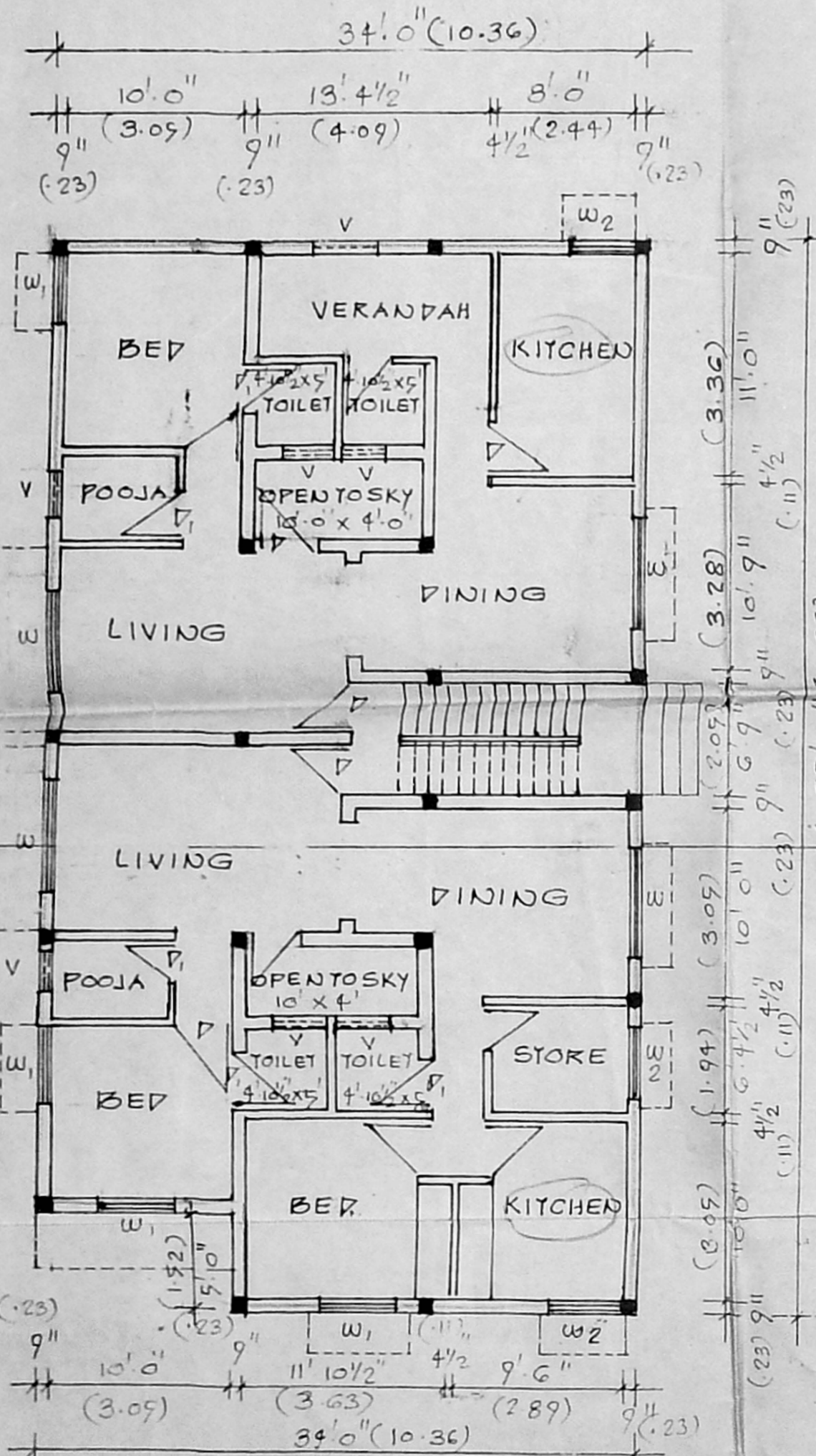
DETAIL OF FOUNDATION



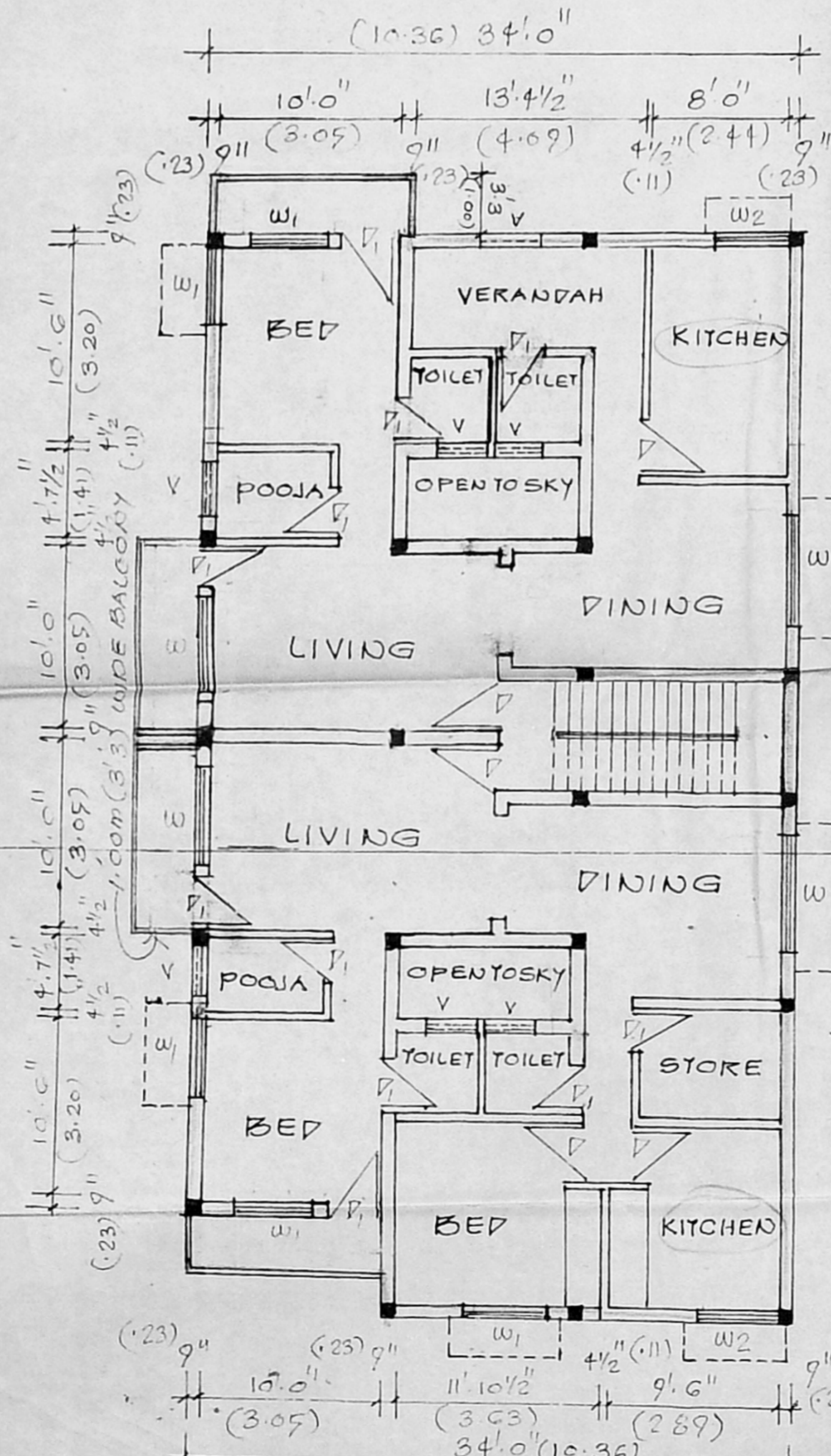
SITE PLAN
SCALE: 1" = 16' 0" (1:200)



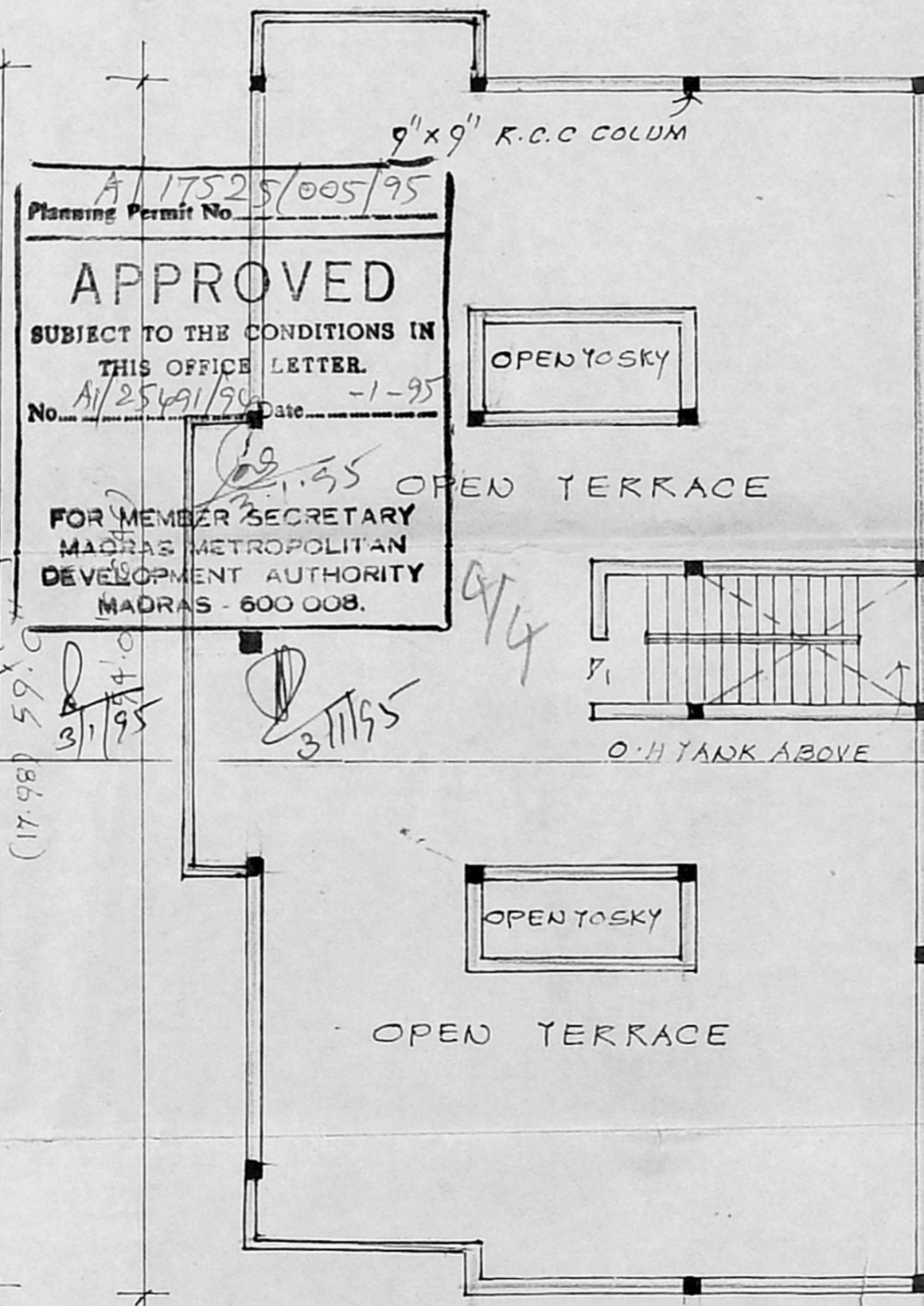
CROSS SECTION OF
RAIN WATER CONSERVATION
TRENCH



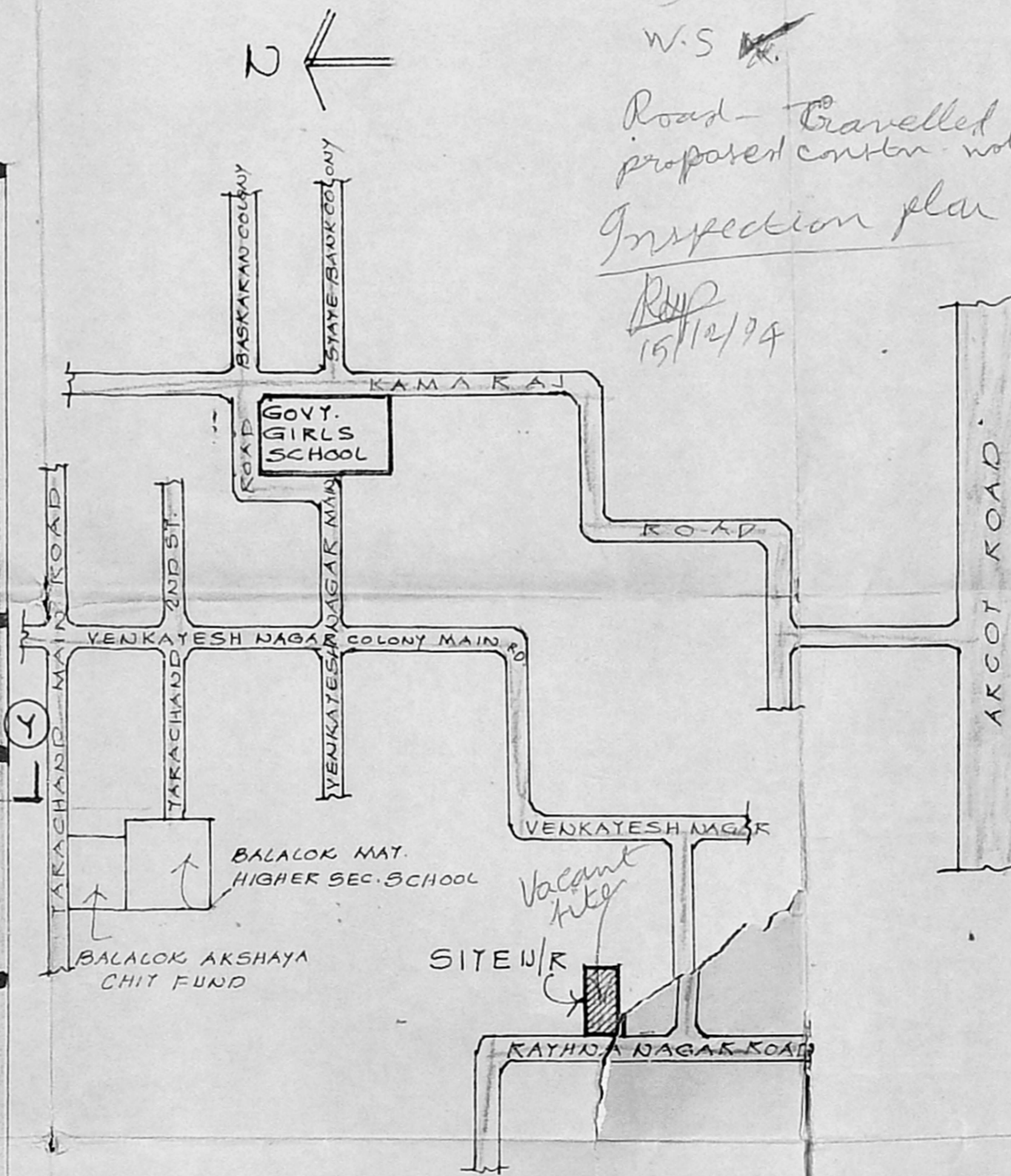
GROUND FLOOR PLAN SCALE: 1" = 8' 0" (1:100)



FIRST FLOOR PLAN



TERRACE FLOOR PLAN



KEY PLAN

APPROVED
SUBJECT TO THE CONDITIONS IN
THIS OFFICE LETTER.
No. A/25491/94 Date 1-1-95
FOR MEMBER SECRETARY
MADRAS METROPOLITAN
DEVELOPMENT AUTHORITY
MADRAS - 600 008.

PLAN SHOWING THE
PROPOSED CONSTRUCTION
OF RESIDENTIAL BUILDING
IN S. No 52/1 (A) PER PATTAH 52/1B)
OF VIRUGAM BAKKAM VILLAGE
"RATHNA NAGAR" (PLOT No 31 Part)
CORPORATION DN. No 65
MADRAS - 92.

SCRUTINY PLAN
A/25491/94
12/12/94

SCHEDULE OF JOINERY:

D 3' 0" x 7' 0"	0.90 x 2.10	DOOR
D 2' 6" x 7' 0"	0.75 x 2.10	DOOR
W 6' 0" x 4' 6"	1.83 x 1.37	WINDOW
W 4' 0" x 4' 6"	1.20 x 1.37	WINDOW
W 2 3' 0" x 4' 6"	0.90 x 1.37	WINDOW
V 2' 6" x 2' 0"	0.75 x 0.60	VENTILATOR

REFERENCE:

PROPOSALS: -
SITE BOUNDARY: -
EXG. ROADS: -
PLOT AREA: 3256 SQ. FT (302.48 m²)
BUILTUP AREA:
GROUND FLOOR: 1873 SQ. FT (173.90 m²)
FIRST FLOOR: 2022 SQ. FT (187.84 m²)

OWNER: M P Bngudi

V. Balasubraman

V. BALASUBRAMAN B. Arch., A.I.A., M.C.A.
ARCHITECT
Licensed Surveyor Class I, R. A. No. 3,
CORPORATION OF MADRAS.
No. 3, Paper Mills Road, First Floor,
NEAR PERAMBUR CH. MADRAS-600 011

LICENSED SURVEYOR